











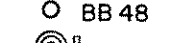
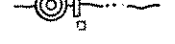

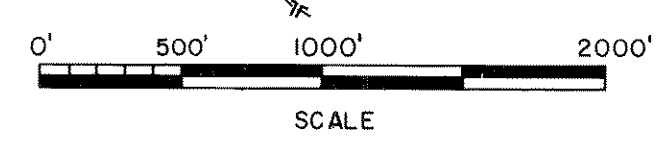


PENFIELD
COAL & COKE
NO. 2 MINE
(D212)

LEGEND

-  DEEP MINE PORTAL
-  MINED AREA
-  DEEP MINE GANGWAY
-  STRIP MINE
-  DEEP MINE REFUSE
-  COAL CROPLINE (LOWER KITTANNING VEIN)
-  STRUCTURAL CONTOURS (LOWER KITTANNING VEIN)
-  STREAMS
-  PROPOSED ROUTE FOR RETUNNELING
-  HYDRAULIC MINE SEAL
-  PROPOSED STRIP RECLAMATION
-  SAMPLING STATION, WEIR
-  SAMPLING STATION, GRAB
-  SAMPLING STATION, GAUGE
-  LIME TREATMENT PLANT



COMMONWEALTH OF PENNSYLVANIA
DEPARTMENT OF ENVIRONMENTAL RESOURCES
BENNETT BRANCH OF SINNEMAHONING CREEK
PROJECT NO. SL-195
DEEP MINE ACID ABATEMENT
TYLER MINES
PLATE NO. C 5

