






CLINTON

**LEGEND**

-  MAJOR SOURCE OF POLLUTION
-  MINOR SOURCE OF POLLUTION
-  pH  
DISSOLVED SOLIDS  
STATION NUMBER
- S.R. STREAM READING
-  ACID STREAM
-  ABANDONED MINE ENTRY

DEPARTMENT OF MINES AND MINERAL INDUSTRIES  
**CHARTIERS CREEK**  
MINE DRAINAGE POLLUTION  
ABATEMENT PROJECT

ALLEGHENY & WASHINGTON COUNTIES, PENNSYLVANIA  
PROJECT NO. SL-102

**POLLUTION SOURCE MAP**



OAKDALE

DEPARTMENT OF MINES AND MINERAL INDUSTRIES

**CHARTIERS CREEK  
MINE DRAINAGE POLLUTION  
ABATEMENT PROJECT**

ALLEGHENY & WASHINGTON COUNTIES, PENNSYLVANIA

PROJECT NO. SL-102

**POLLUTION SOURCE MAP**

**LEGEND**

MAJOR SOURCE OF POLLUTION

MINOR SOURCE OF POLLUTION

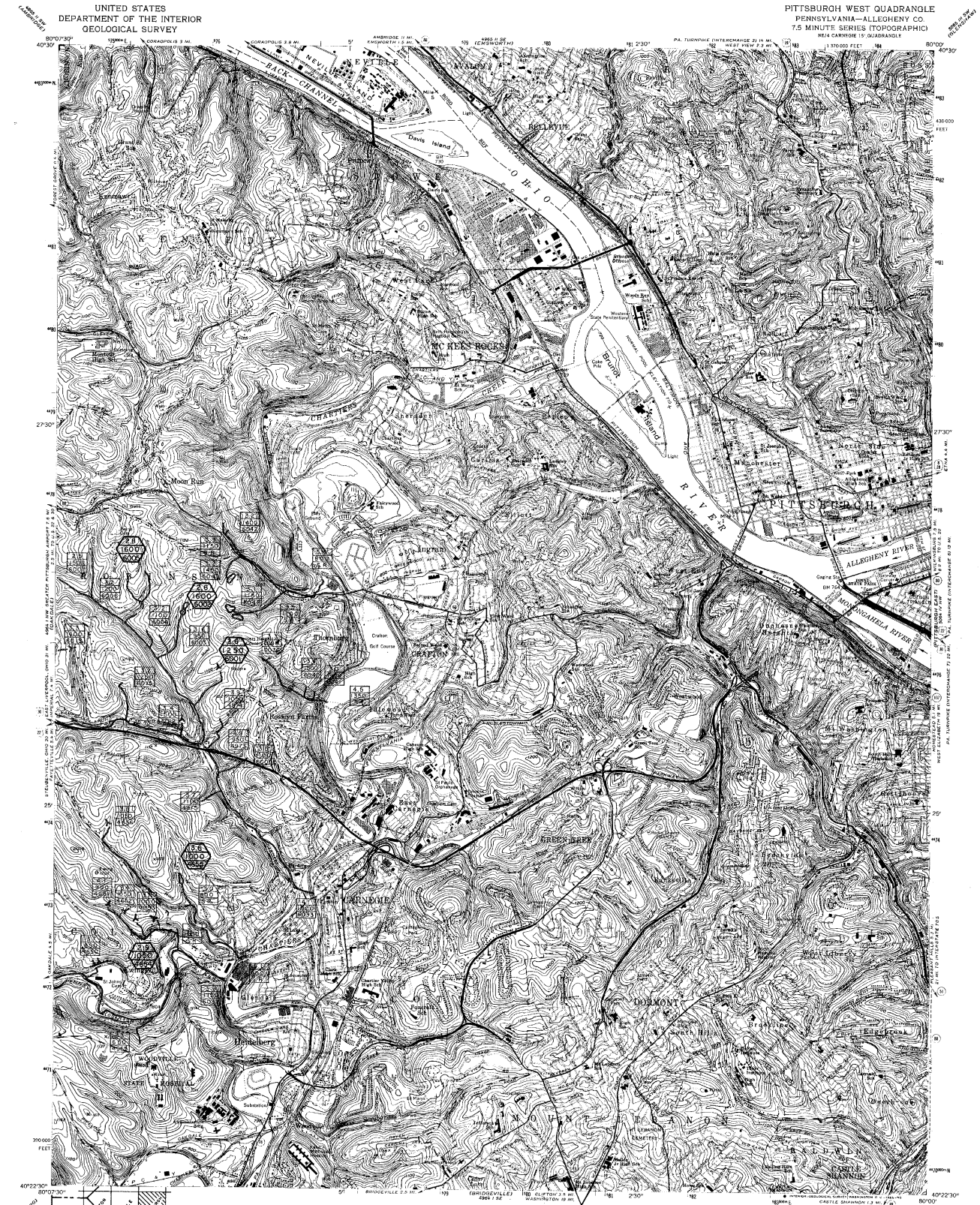
pH  
DISSOLVED SOLIDS  
STATION NUMBER

S.R. STREAM READING

ACID STREAM

ABANDONED MINE ENTRY

A.C. ACKENHEIL and ASSOCIATES, INC.  
CONSULTING ENGINEERS  
PITTSBURGH, PENNSYLVANIA



**PITTSBURGH WEST**

DEPARTMENT OF MINES AND MINERAL INDUSTRIES

**CHARTIERS CREEK**

**MINE DRAINAGE POLLUTION**

**ABATEMENT PROJECT**

ALLEGHENY & WASHINGTON COUNTIES, PENNSYLVANIA

PROJECT NO. SL-102

**POLLUTION SOURCE MAP**

**LEGEND**



MAJOR SOURCE OF POLLUTION




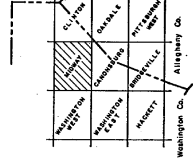

MINOR SOURCE OF POLLUTION



S.R. STREAM READING

ACID STREAM

ABANDONED MINE ENTRY



**MIDWAY**

DEPARTMENT OF MINES AND MINERAL INDUSTRIES

**CHARTIERS CREEK  
MINE DRAINAGE POLLUTION  
ABATEMENT PROJECT**

ALLEGHENY & WASHINGTON COUNTIES, PENNSYLVANIA  
PROJECT NO. SL-102

**POLLUTION SOURCE MAP**

**LEGEND**

- MAJOR SOURCE OF POLLUTION
- MINOR SOURCE OF POLLUTION
- DISSOLVED SOLIDS  
STATION NUMBER
- STREAM READING
- ACID STREAM
- ABANDONED MINE ENTRY