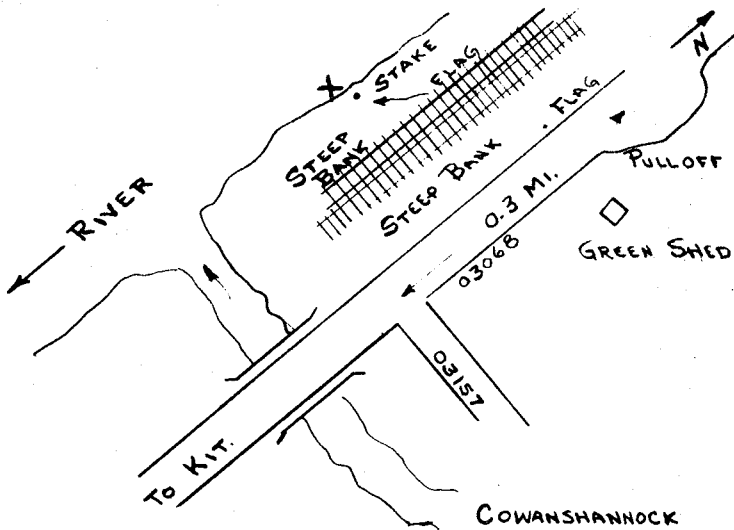
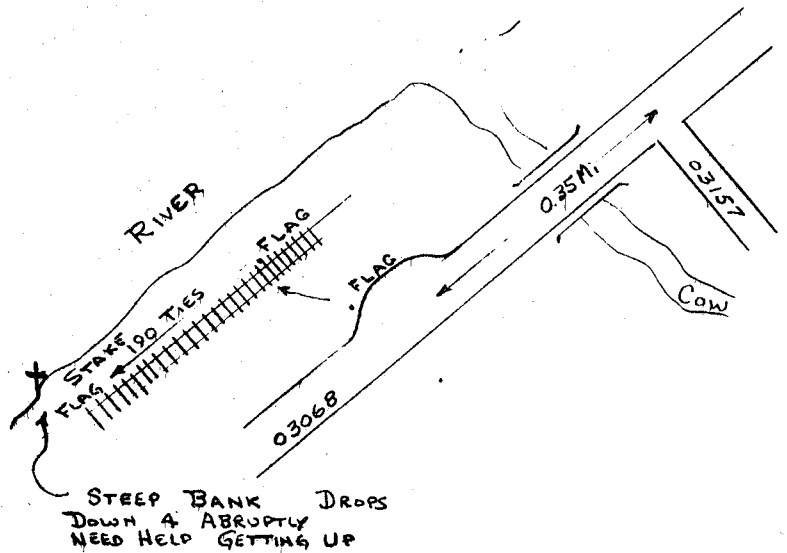


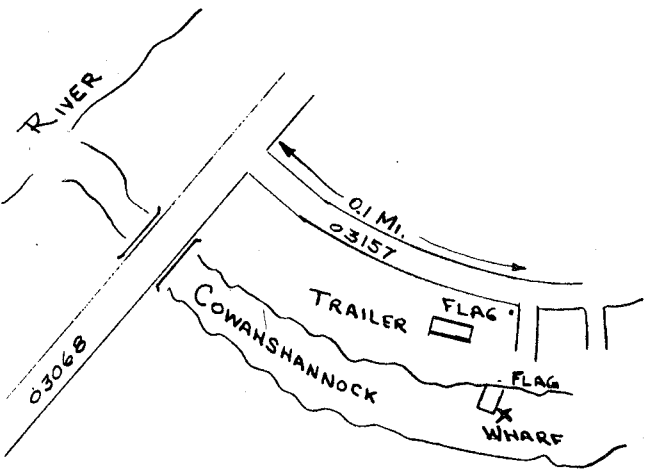
① ALLEGHENY NORTH



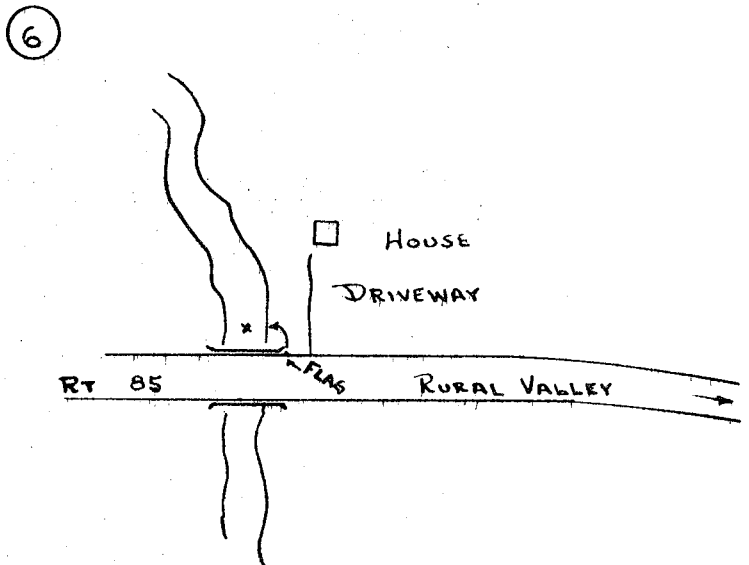
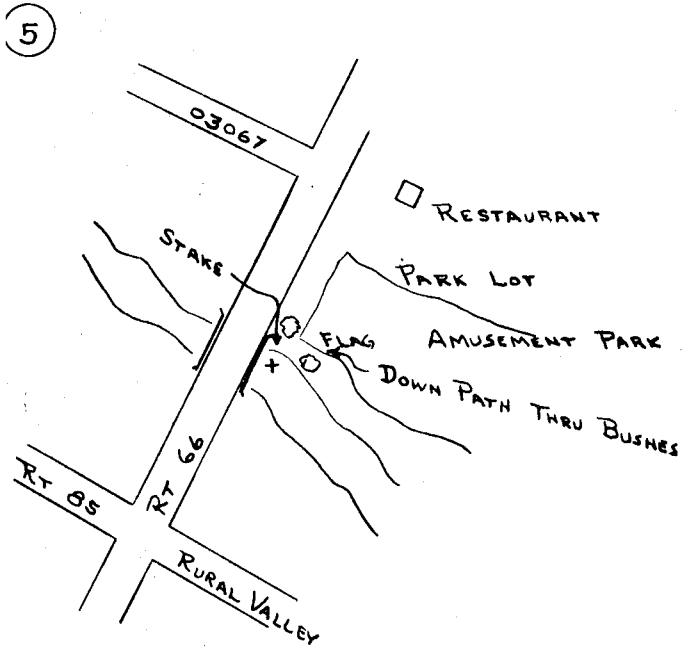
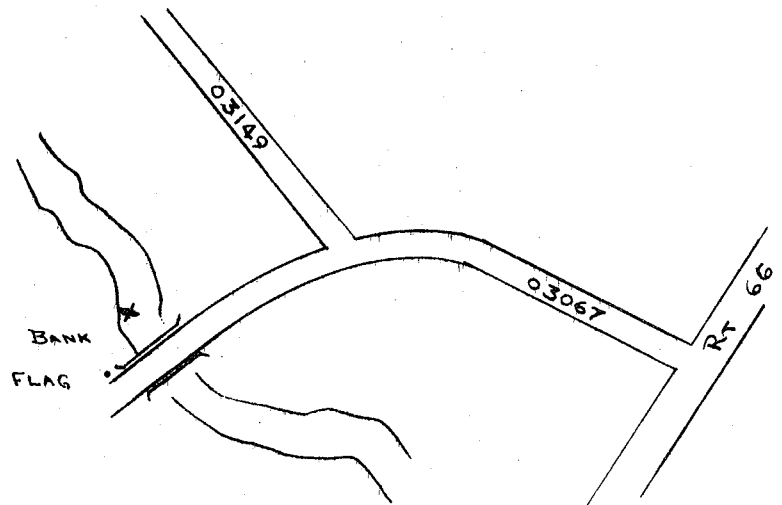
② ALLEGHENY SOUTH



③ ALLEGHENY CONFLU



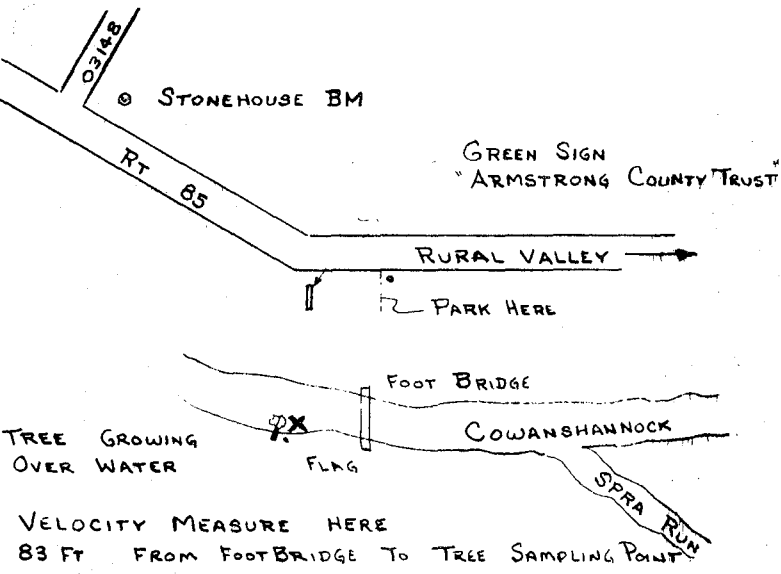
④ INFRA RUN 66



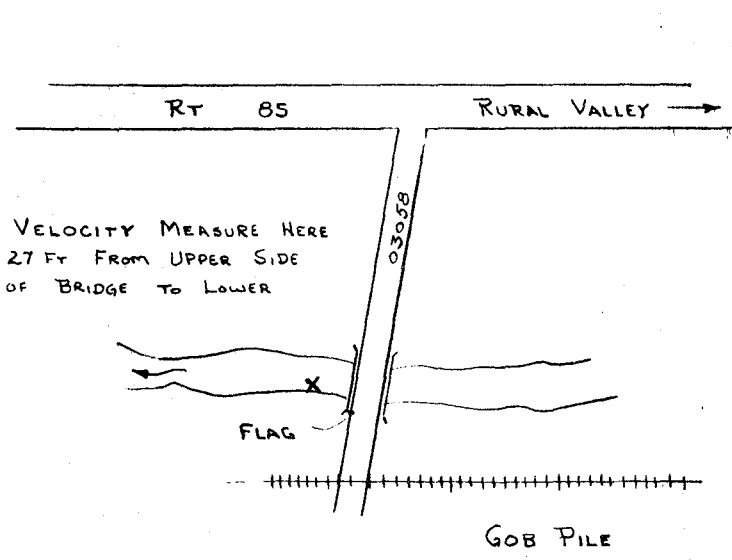
COWANSHANNOCK CREEK

SAMPLE LOCATIONS

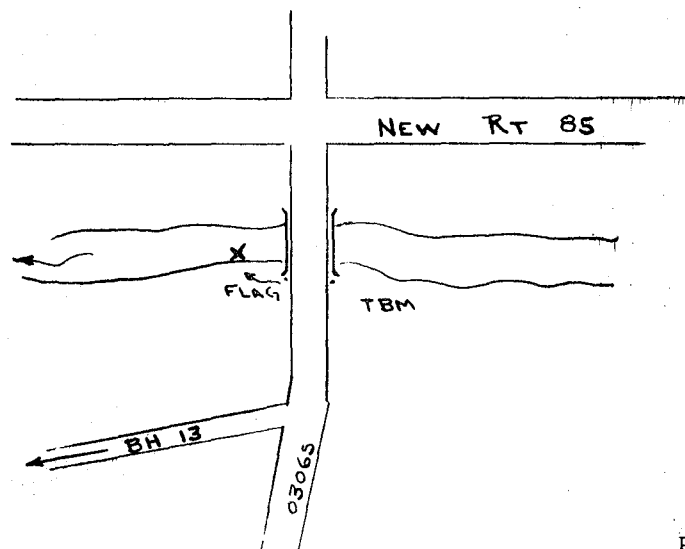
⑦ INFRA SPA RUN



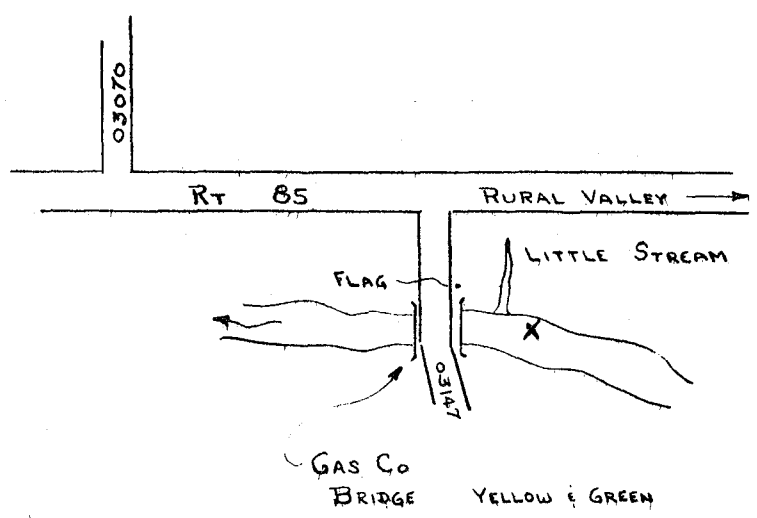
⑨ ULTRA HUSKINS



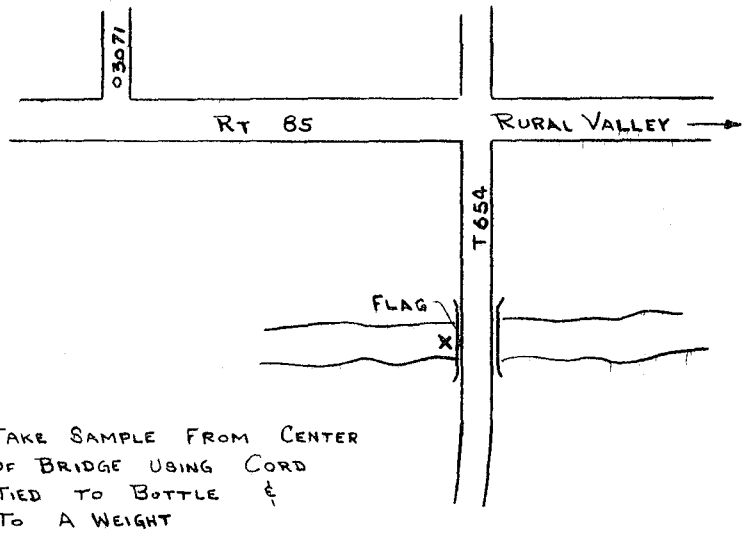
⑪ INFRA 14



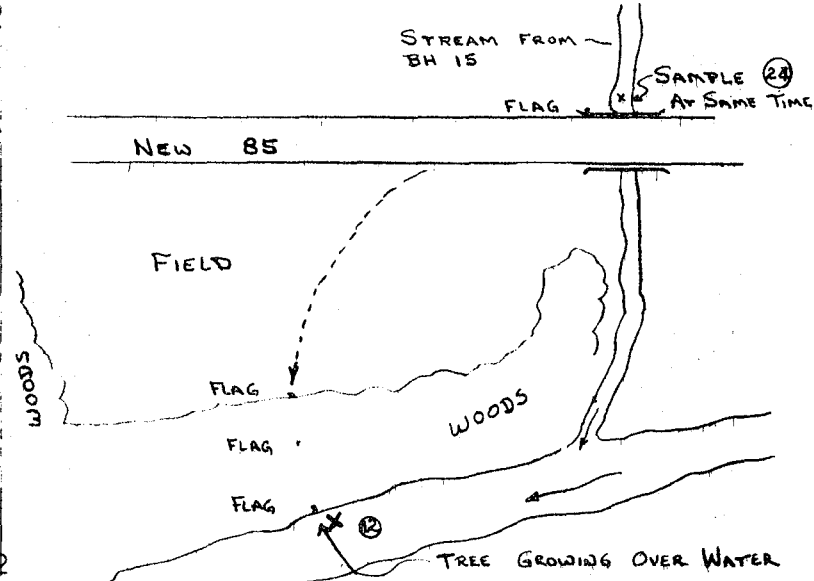
⑧ INFRA HUSKINS



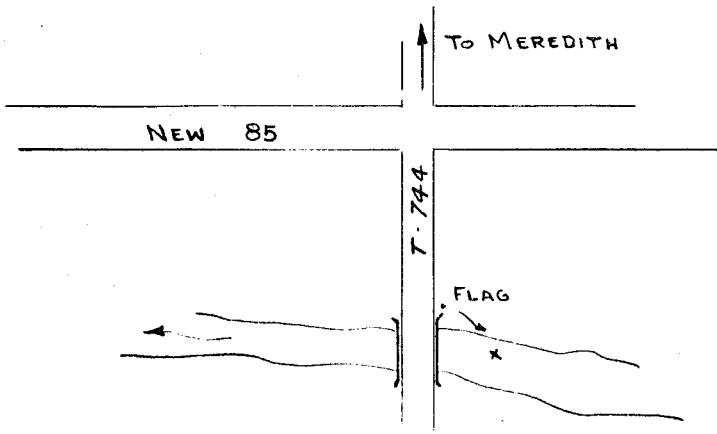
⑩ INFRA 13



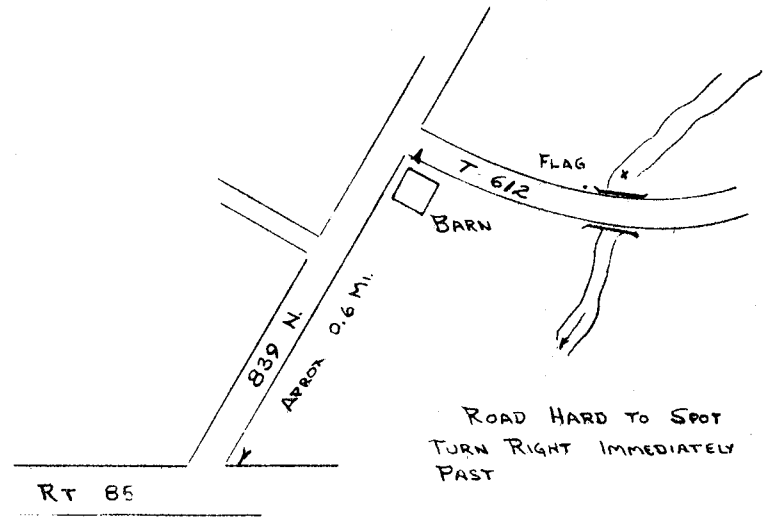
⑫ INFRA 15



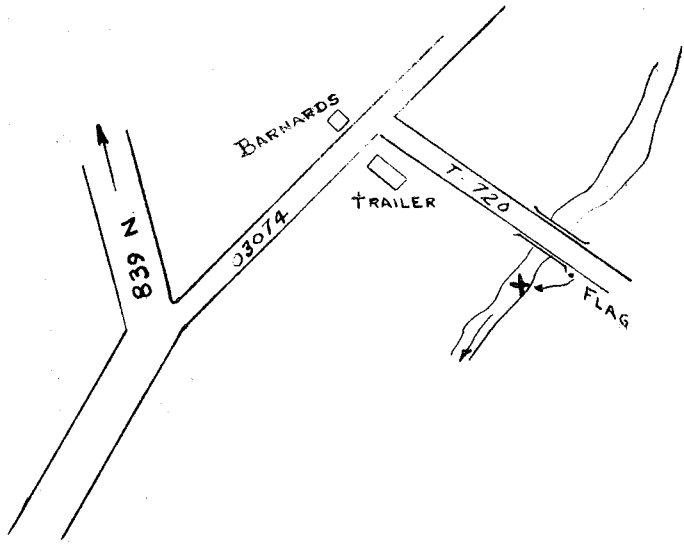
13 ULTRA 15



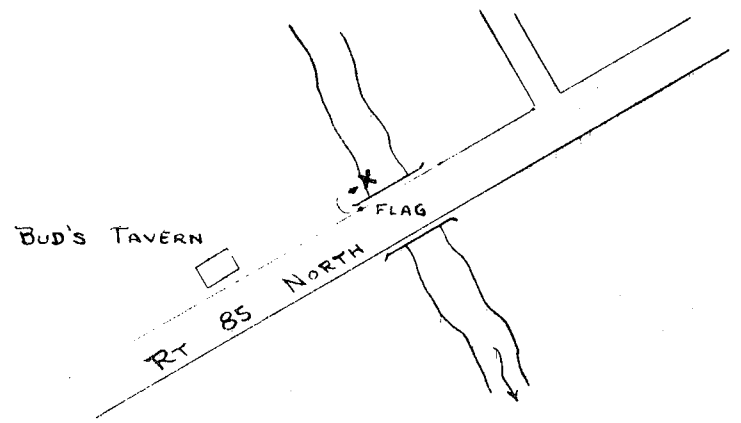
14 LOWER NORTH



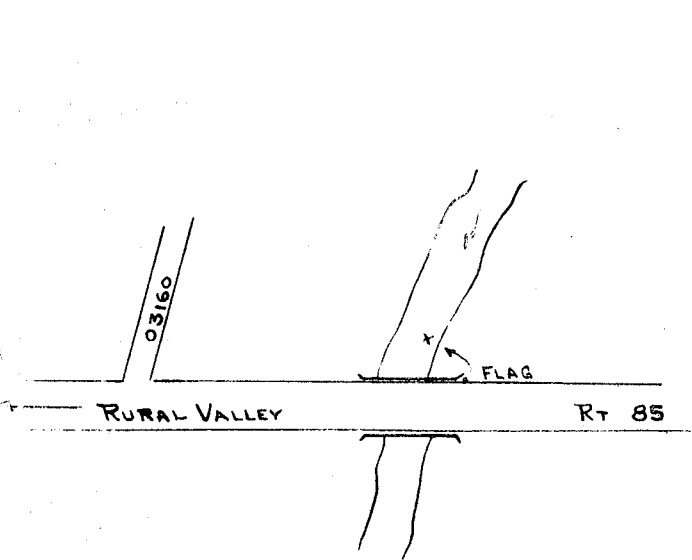
15 UPPER NORTH



16 LOWER SOUTH

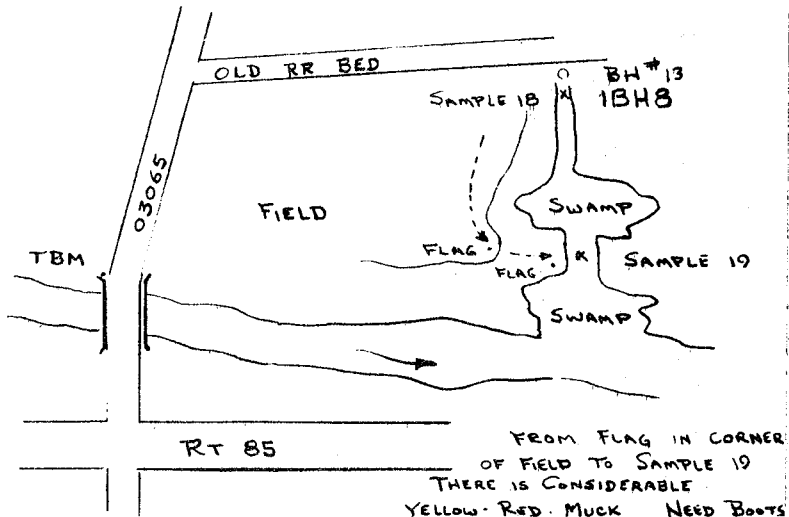


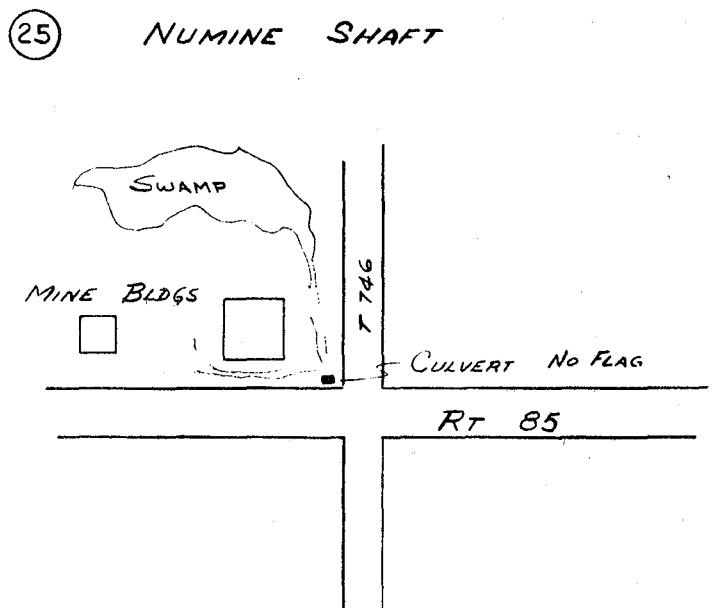
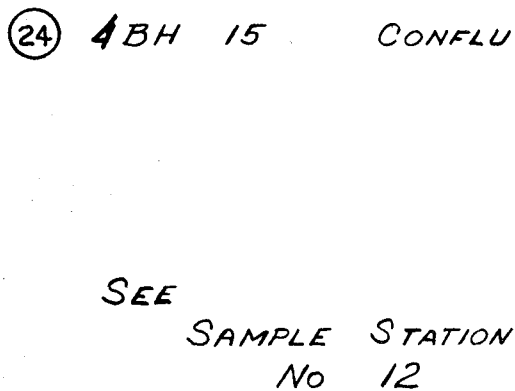
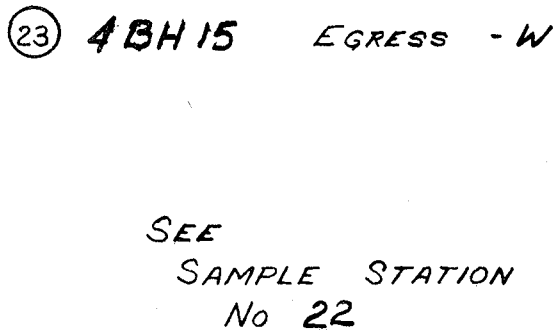
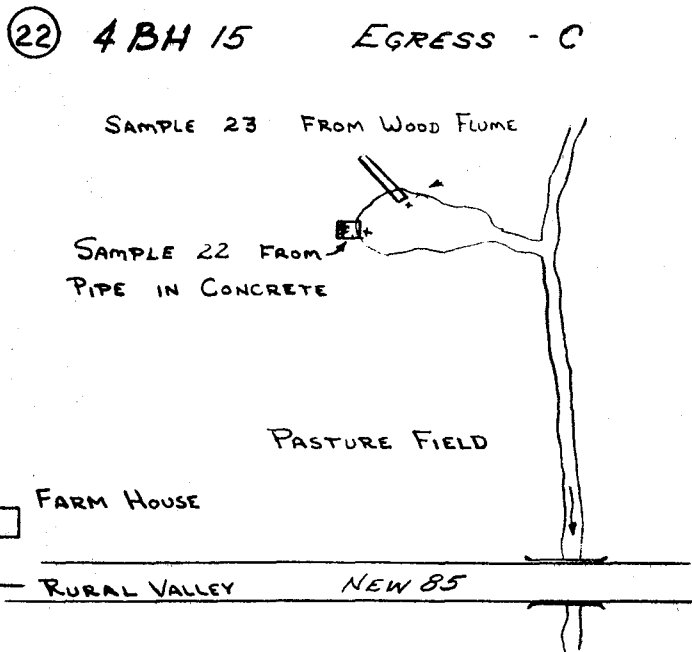
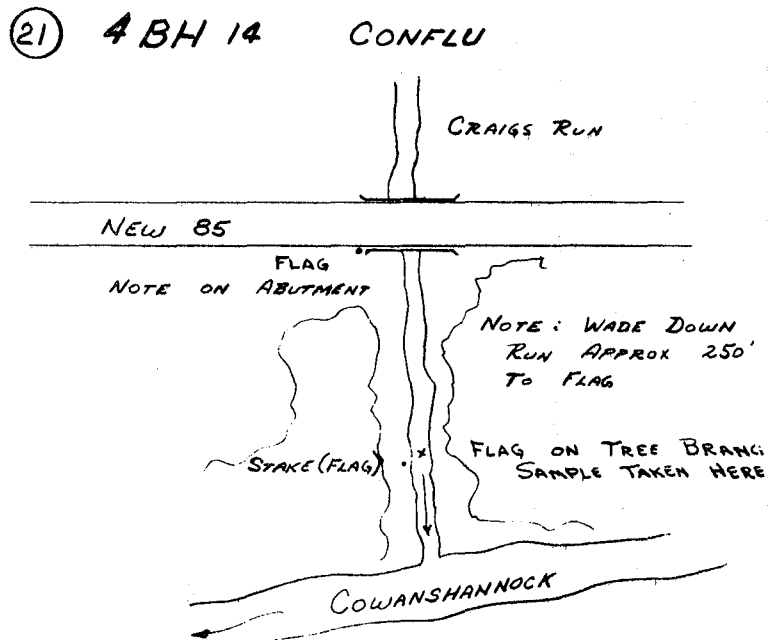
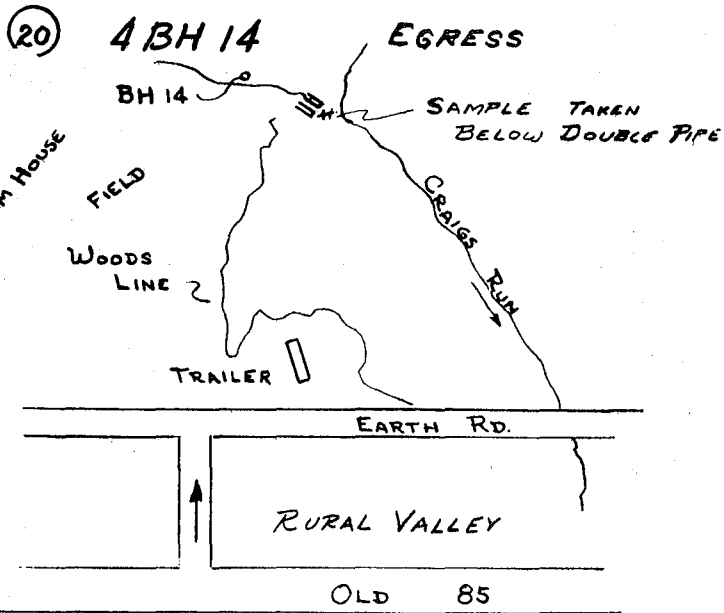
17 UPPER SOUTH



18 BH 13 EGRESS (1BH8)

19 BH 13 CONFLU * SAMPLE 39

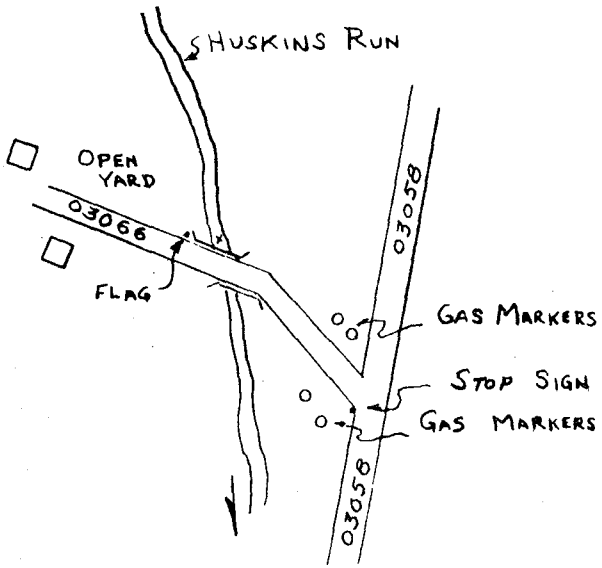




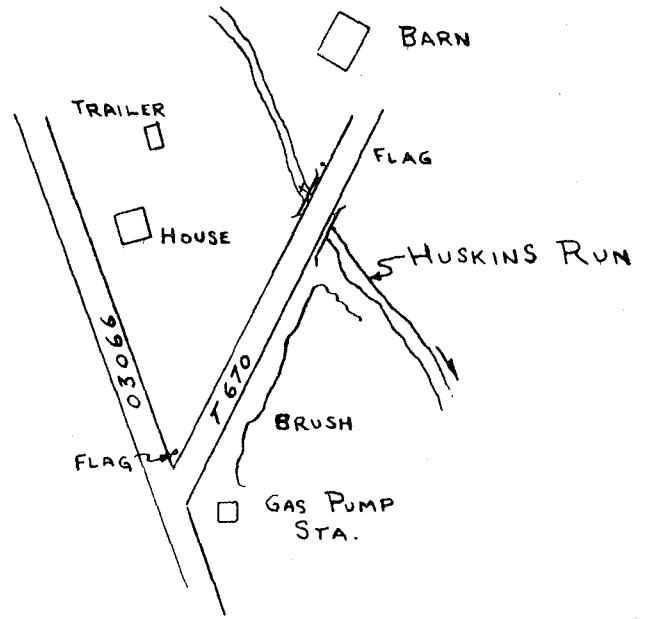
COWANSHANNOCK CREEK

SAMPLE STATIONS

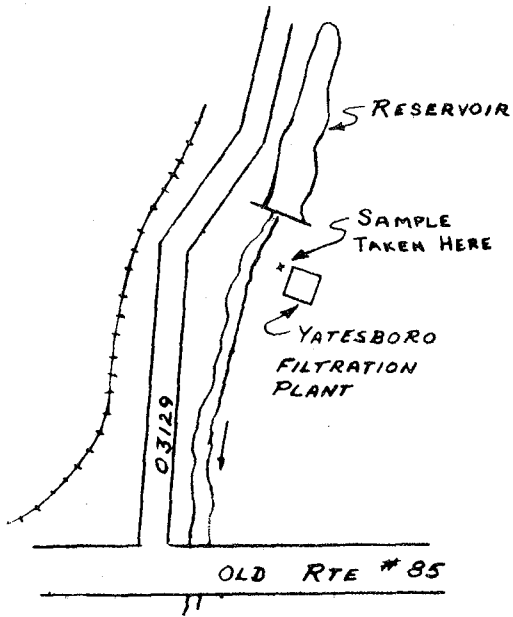
26



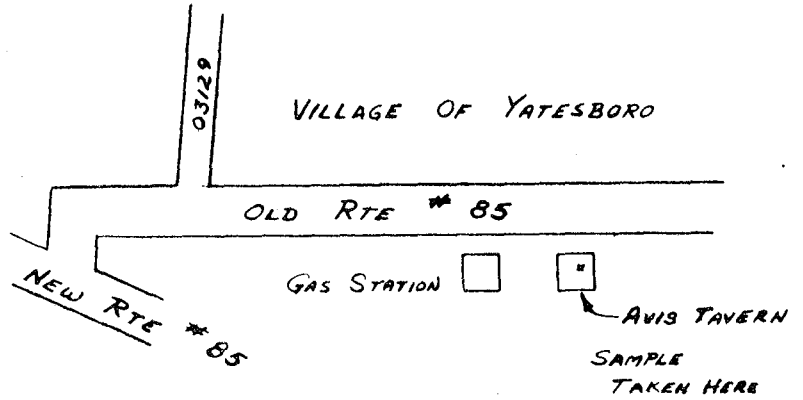
27



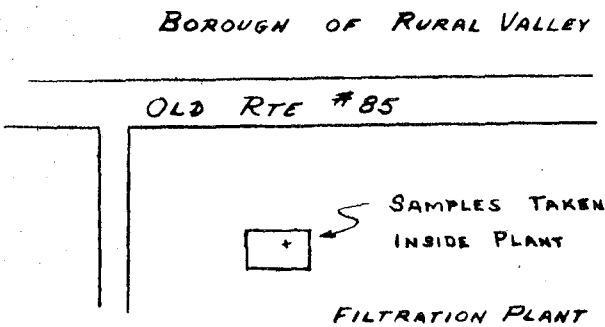
28



29



30



31

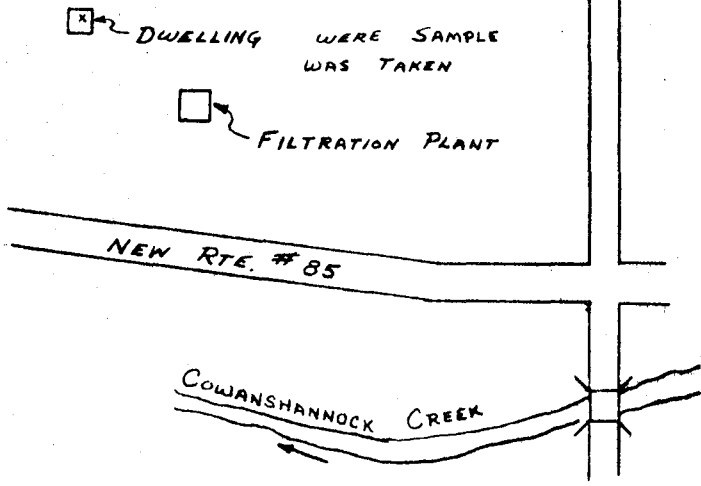
SEE SAMPLE STATION # 30
BOTH SAMPLES TAKEN AT PLANT

COWANSHANNOCK CREEK

SAMPLE STATIONS

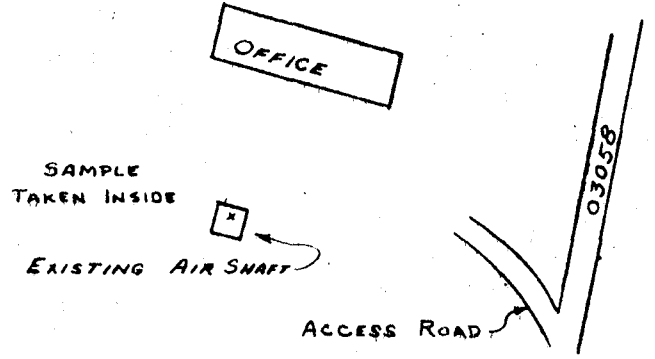
32

VILLAGE OF NUMINE

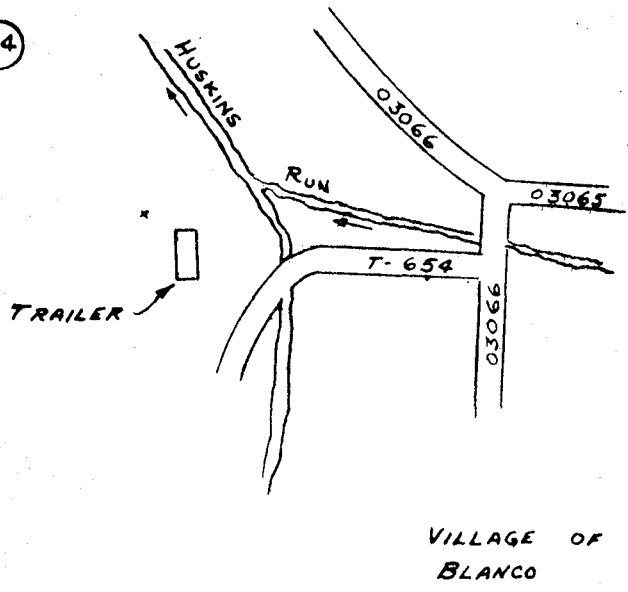


33

R & P COAL CO MARGARET MINE (ACTIVE)

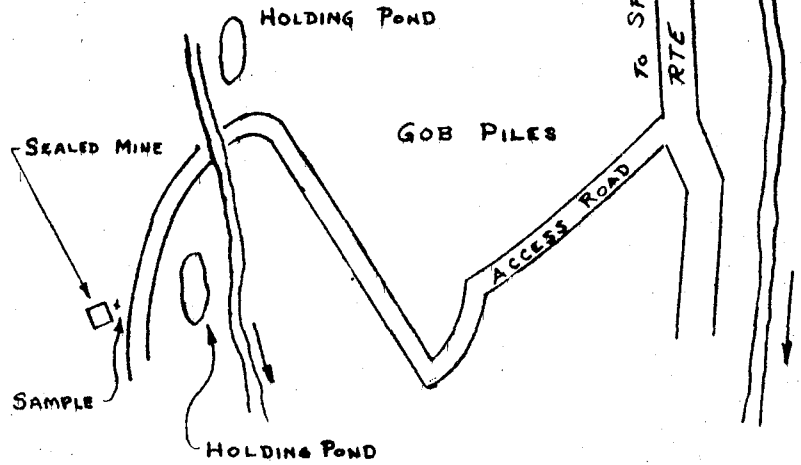


34

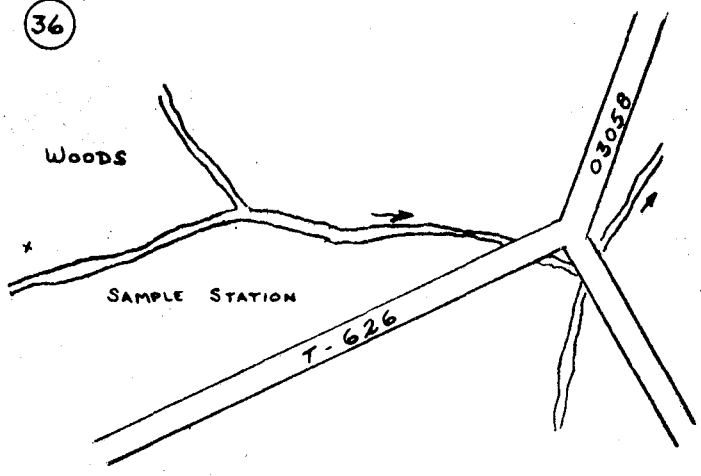


35

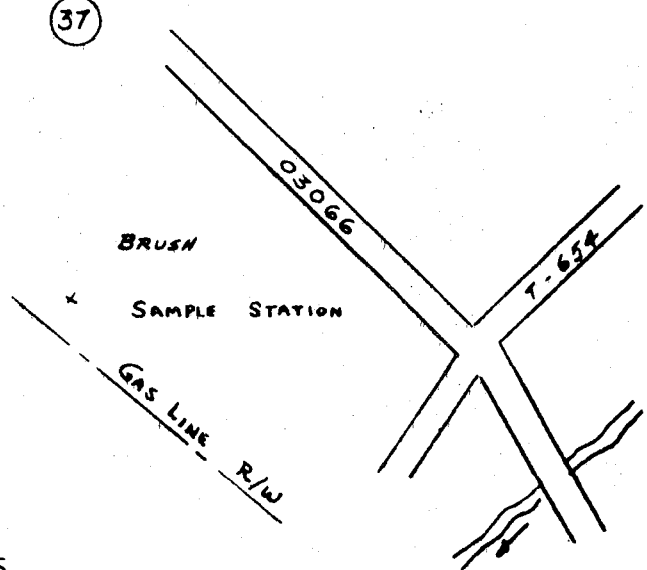
ABANDONED DECKER No 3 MINE



36



37



COWANSHANNOCK CREEK

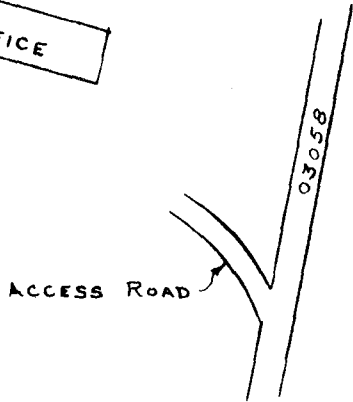
SAMPLE STATIONS

38

R & P COAL CO.
MARGARET MINE - ACTIVE -

x SAMPLE STATION

OFFICE



39

