




LEGEND

- | | | | |
|---|--|---|--------------------------------|
|  | RACCOON CREEK PROJECT BOUNDARY |  | MAJOR SOURCE |
|  | SUB-WATERSHED BOUNDARY |  | MINOR SOURCE |
|  | STRUCTURE CONTOURS AT BASE OF PITTSBURGH COAL |  | STREAM READING |
|  | ORIGINAL LIMITS OF THE PITTSBURGH COAL OUTCROP |  | PRIMARY STREAM READING |
|  | WORK AREA-SURFACE RECLAMATION |  | MINE REFUSE or TAILINGS |
|  | MINE OPENING |  | MINE DRAINAGE PERMIT AREA |
|  | MINE SHAFT |  | DEPRESSION |
|  | TREATMENT FACILITY |  | SURFACE SUBSIDENCE DEPRESSIONS |
| | |  | HIGHWALL |



COMMONWEALTH OF PENNSYLVANIA
 DEPARTMENT OF ENVIRONMENTAL RESOURCES
 OFFICE OF RESOURCES MANAGEMENT

**RACCOON CREEK
 MINE DRAINAGE POLLUTION
 ABATEMENT PROJECT**

**RECLAMATION AREAS
 NORTHERN SECTION**

PROJECT NO. SL-130-7
 ALLEGHENY AND WASHINGTON COUNTIES, PA.

0 1000 2000 FT

PREPARED BY
ACKENHEIL and ASSOCIATES
 GEO SYSTEMS, INC.